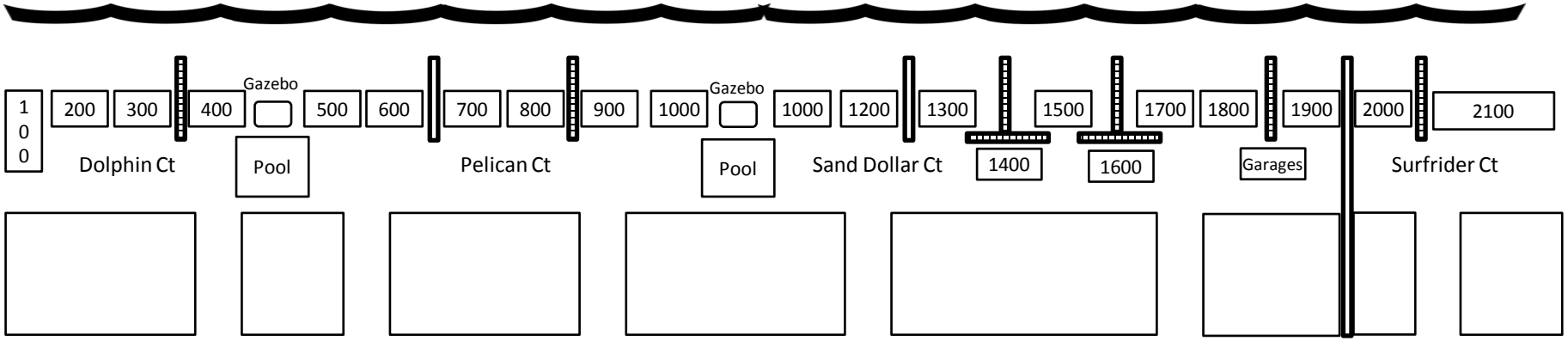


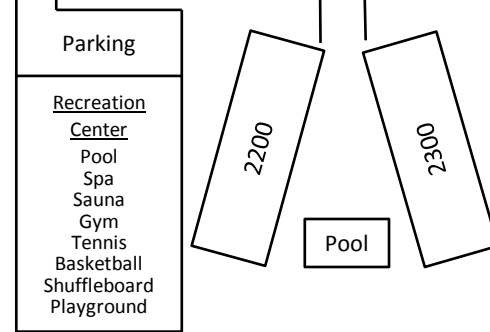
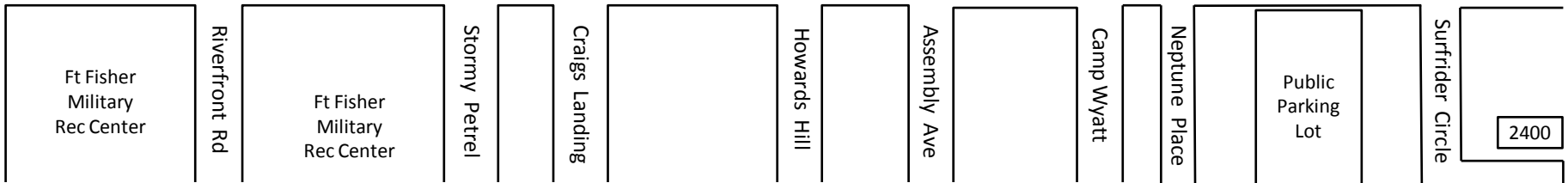
# Atlantic Ocean



← To Carolina Beach/North

Hwy 421/Ft Fisher Blvd

To Fort Fisher/South →



----- Private Beach Access  
 ===== Public Beach Access

\*\* Map not to scale